

The copyright of this drawing belongs to NSW Architects. The contents will be treated as confidential and not to be used for any other purpose without the written consent of NSW Architects. The drawing is for the use of the client only and is not to be used for any other purpose without the written consent of NSW Architects. The drawing is not to be used for any other purpose without the written consent of NSW Architects.



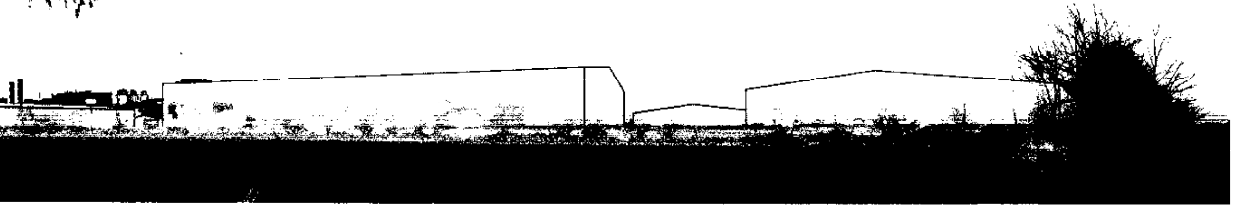
View from Urlay Nook Road/Grass Holme way (North access)



View from Urlay Nook Road/Grass Holme way (South access)



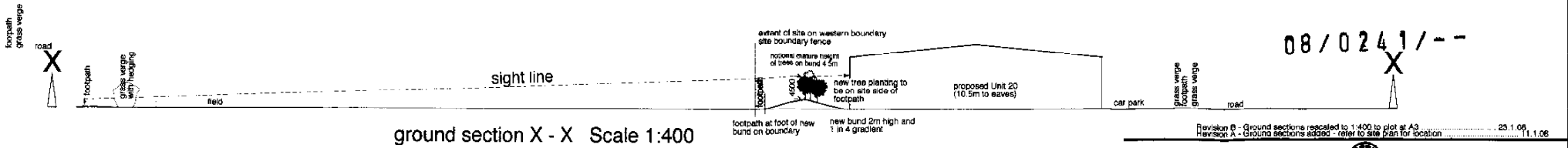
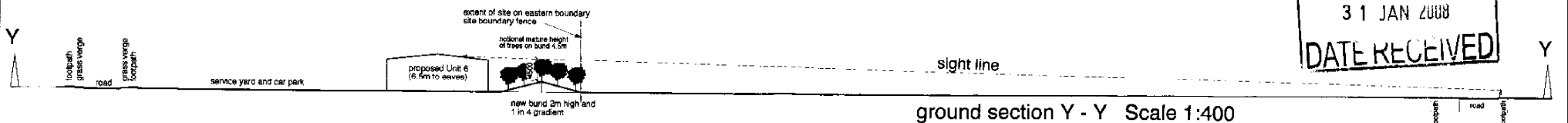
View from West side of Chrome works down Urlay Nook Road



View from West of site along west and A67 boundaries

N.B.
Panorama's show the proposed bunding but not the proposed new planting to the bund's and boundary areas

STOCKTON BOROUGH COUNCIL
PLANNING
31 JAN 2008
DATE RECEIVED



See revised Site Layout 3002/1D for location of ground section lines X - X and Y - Y

Revision B - Ground sections rescaled to 1:400 to plot at A3
Revision A - Ground sections added - refer to site plan for location

23.1.08
11.1.08

NSW ARCHITECTS
THE OLD LIBRARY, RIBBLEY LANE, BIRESTON, DERBY, DE72 3AU
Telephone: 01332 674000 Fax: 01332 674005 e-mail: nsw.derby@nswarchitects.com

PROJECT	DRAWING
PROPOSED B&S PARK URLAY NOOK ROAD, STOCKTON ON TEES	Photo montage
CLIENT	SCALE 1:1
WEST RAYNHAM DEVELOPMENT LIMITED	No. 3002/04B
DATE 25/12/2007	REV.

DO NOT SCALE DIMENSIONS FROM THIS DRAWING UNLESS SPECIFICALLY NOTED